




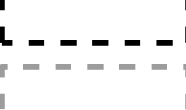









# Wright-Patterson AFB Safety Zones

## Legend

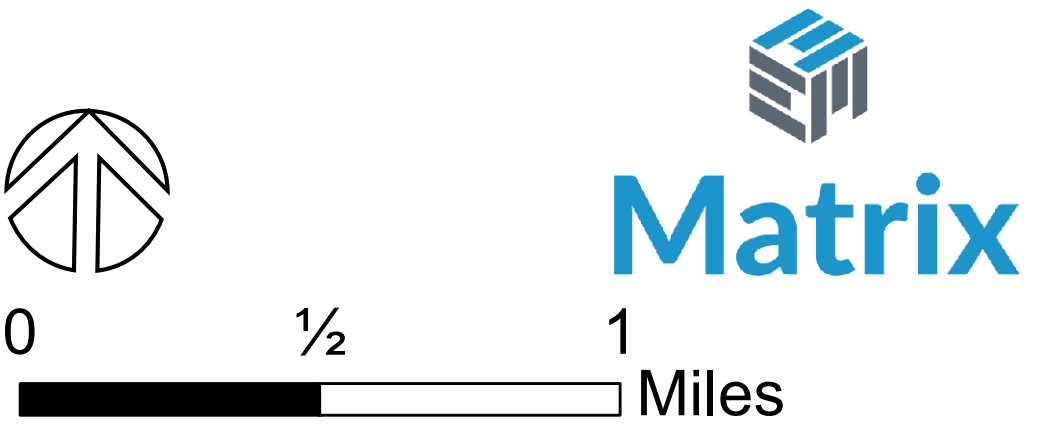
### Airfield Safety Zones

-  Clear Zone (CZ)
-  Accident Potential Zone I (APZ I)
-  Accident Potential Zone II (APZ II)

-  Wright-Patterson AFB Boundary
-  County Boundary
-  City Boundary
-  Township
-  Runway Centerline
-  Interstate
-  Highway
-  State Route
-  Major Road
-  Local Road

Note: These airfield safety zones are for planning purposes only. They were digitized from a reference map, are not survey grade, and should not be used for legally binding purposes.

Sources: Ohio DOT, 2022; Wright-Patterson AFB AICUZ, 2022



0 1/2 1 Miles

